



**William Biddlecombe**  
Councilmember

**Joe Dike**  
Councilmember

**Sam Artino**  
Councilmember

**Monty Tapp**  
Mayor

**Mark Claus**  
Vice-Mayor

**Matt Grieves**  
Councilmember

**Joel Hagy**  
Councilmember

**CITY COUNCIL SAFETY COMMITTEE — COMMITTEE MEETING**

Wednesday, September 17, 2025 @ 4:00 PM

Council Chambers

**I. Call to Order**

**II. Roll Call**

**III. Approval of Minutes**

**IV. Old Business**

**V. New Business**

**V.1** Discussion of request for crosswalk on Jim Campbell Blvd. at pedestrian walk bridge.

**V.2** Discussion of request for crosswalk on Cleveland Road W at Ohio Street.

**V.3** Review of Request from Beachwood Cove for Application to ODNR for placement of 4 buoys at their beach.

**VI. Other Business**

**VII. Adjourn**



Department of  
Natural Resources



Ohio Department of Natural Resources  
Division of Parks & Watercraft

## Navigational Aids Grant Request

The Division of Parks & Watercraft is interested in providing navigational aids in partnership with political subdivisions to mark Ohio's waterways. The areas to be marked would be controlled navigational areas for recreational boating. The navigational aids are in strict accordance with the U.S Aids to Navigation System (USATONS). Before navigational aids are provided, it is necessary for the agency to enter into a cooperative agreement with Division of Parks & Watercraft. The terms of the agreement are as follows:

1. Navigational aids will conform to the requirements prescribed in section 1547.08 of the Ohio Revised Code.
2. Cooperating agencies will provide maps or charts of the waters involved showing placement and type of each proposed navigational aid.
3. The Division of Parks & Watercraft reserves the right to limit the number of navigational aids.
4. The cooperating agency agrees to place and maintain the navigational aids.
5. The Division assumes the cost of navigational aids, but not anchors, fastenings, or maintenance items.
6. Obligations of the state are subject to section 126.07 of the Ohio Revised Code.
7. When delivery is made, the agency will forward a signed copy of the receipt or a packing list indicating the order was received.

**NOTE: Navigational Aids placed on Federal Navigable Waters (Muskingum River, Ohio River, Lake Erie, etc.) first require consent or approval from the U.S. Coast Guard.** See form CG-2554 available from the US Coast Guard web site ([http://www.uscg.mil/forms/cg/CG\\_2554.pdf](http://www.uscg.mil/forms/cg/CG_2554.pdf)). Provide an approved copy of the form and include it with your ODNR Navigational Aids Grant Request. For more information concerning CG-2554, contact Nick Gould (216-902-6074) or Doug Sharp (216-902-6070) for questions.

Send completed form to:

ATTN: PATON Private Aids Rm 2083  
Command OAN 9<sup>th</sup> Coast Guard District  
1240 East 9<sup>th</sup> Street  
Cleveland, OH 44199-2060

**Buoy requests will take approximately 6 to 8 weeks for delivery once all the terms of the agreement have been met.**

### Information required with this completed application:

- Maps or charts of the waters involved showing placement and types of each proposed navigational aid
- Longitude and Latitude of each marker in the form of degrees, decimal minutes (XX° XX.XXXX)
- Resolution from jurisdictional sponsor city, township, county
- For federally navigable waters: U.S. Coast Guard Private Aids to Navigation Application (CG-2554)
- For replacement navigational aids: A copy of the original documentation from the Division of Parks & Watercraft allowing placement of navigational aids

## Instructions for filling in the form

**SECTION A.** Under the “Requesting Agency” heading, fill out the information about the public agency that is requesting the navigational aids. This information includes who the contact person is, their mailing address, city, state and zip code. Also include a telephone and fax number where we can contact them. If you have an E-mail address, including it may assist us with communications. Under “Agency Providing Placement & Maintenance,” fill in the contact information indicated for the agency that will place and maintain the navigational aids. This address will be used for shipping unless noted otherwise in Section H.

**SECTION B.** Indicate if this request is for new navigational aids or replacement of existing navigational aids. If this request is for replacement navigational aids, attach a copy of the original permission documentation from ODNR Division of Watercraft to the application. For all requests, write a brief explanation of the problems or issues you will be addressing by placing/replacing the navigational aids.

**SECTION C.** Supply the name of the body of water where the aids will be placed (e.g. Lake Erie/Sandusky Bay) as well as the longitude and latitude in degrees decimal minutes of EACH marker. (GPS points for each marker is needed for law enforcement reasons) Indicate whether the body of water where the navigational aids will be placed is federally defined as “navigable” (Lake Erie, Muskingum or Ohio Rivers, etc.) or Ohio waters (non-navigable). Also include the county of the placement. If you can, give an estimated depth of water for the placement site and the anchoring method so the buoys will be made with the proper ballast. Information should include whether you will be using cable, chain, or rope and the size and type of anchor.

**SECTION D.** Provide the appropriate information in the available blanks of each question. These answers will be used as scoring criteria when we evaluate each application.

**SECTION E.** Check the boxes to indicate which items are applicable to your request and are included in your application packet.

**SECTION F.** Select the symbol type (center) and mark the buoy type (left) that you are requesting. Then indicate the quantity and the message that you want. (right)

**SECTION G.** If you have additional requests or comments, use this space.

**SECTION H.** The contact person for the agency making this request should sign and date the application.

Send the completed application via email to: Sean Landon  
Grants Administrator  
ODNR Division of Parks & Watercraft  
Email: Sean.Landon@dnr.ohio.gov



Ohio Department of Natural Resources  
Division of Parks & Watercraft

Navigation Aids Grant Request

A. Requesting Agency:

Agency: City of Huron  
Contact Person: John Orzech  
Address: 417 Main St.  
City: Huron  
State & Zip: OH 44839  
Tel #: ( 419 ) 433-5000  
E-mail: john.orzech@huronohio.us

Agency Providing Placement & Maintenance:

*This address is used for shipping unless noted in Section H.*

Agency: City of Huron  
Contact Person: John Orzech  
Address: 417 Main St.  
City: Huron  
State & Zip: OH 44839  
Tel #: ( 419 ) 433-5000  
E-mail: john.orzech@huronohio.us

B. Justification

☒ New      ☐ Replacement

Need 4 buoys to restrict access to swimmers only near the shoreline for the Beachwood Cove neighborhood.

C. Location

Body of Water: Lake Erie

County: Erie

Water Depth: 6-8 feet

Anchor Method: 10'-12' of Chain, Anchor and Connectors

Proposed Navigational Aid Placement Coordinates in Degrees Decimal Minutes

Latitude & Longitude:

Marker 1      41°23'35.5"N 82°32'11.8"W  
Marker 3      41°23'26.6"N 82°31'51.0"W  
Marker 5      \_\_\_\_\_  
Marker 7      \_\_\_\_\_  
Marker 9      \_\_\_\_\_

Marker 2      41°23'30.8"N 82°32'01.4"W  
Marker 4      41°23'24.4"N 82°31'45.9"W  
Marker 6      \_\_\_\_\_  
Marker 8      \_\_\_\_\_  
Marker 10      \_\_\_\_\_

**ODNR Division of Parks & Watercraft Navigational Aids Grant Request**

- ☐ Federal Waters (Navigable) Lake Erie, Muskingum or Ohio River, etc.
- ☐ Ohio Waters

**D. Required Information**

- 3   How many public access launch ramps are on this body of water or within 5 miles of the navigational aids placement sites?
- 65  How many public access docks are on this body of water or within 5 miles of the navigational aids' placement sites?
- 74,240 What is the surface acreage of the body of water where the navigational aids will be placed?
- Unlimited What is the horsepower limit on the body of water where the navigational aids will be placed?
- N   Can the general public access and use the body of water where the navigational aids will be placed?

**E. Checklist of Documentation Submitted**

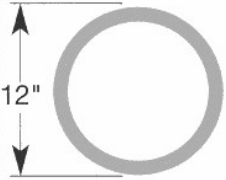
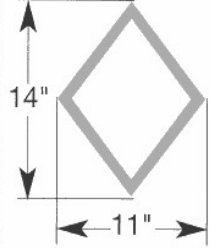
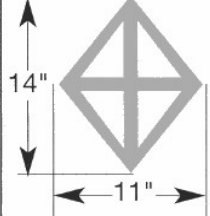
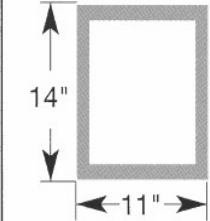
**Required:**

- ☒ This application, completed, signed and dated (DNR 8369)
- ☒ Chart showing location and types of navigational aids
- ☒ Longitude and Latitude of each marker
- ☐ Resolution from jurisdictional sponsor city, township, county

**If Applicable:**

- ☐ Approved U.S. Coast Guard Private Aids to Navigation Application (CG-2554)
- ☐ Signed documentation from ODNR Division of Parks & Watercraft permitting original buoys

## F. Standard Inland Symbols and Messages

<p><b><u>Buoy Types</u></b></p> <p><input type="checkbox"/> X Heavy Duty Regulatory</p> <p><input type="checkbox"/> Float Collar Cans</p> <p><input type="checkbox"/> Other:</p>	<p><b>CONTROLLED AREA SYMBOL</b></p>  <p>12"</p> <p>2" band width</p>	<p><b><u>QTY</u></b> <b><u>Message</u></b></p> <p>_____ SLOW 5 MPH</p> <p>_____ SKI AREA</p> <p>_____ NO SKI</p> <p>_____ SLOW 10 MPH</p> <p>_____ SPEED ZONE</p> <p>_____ NO WAKE IDLE SPEED</p> <p>_____ BOAT SWIM AREA</p>
<p><b><u>Buoy Types</u></b></p> <p><input type="checkbox"/> X Heavy Duty Regulatory</p> <p><input type="checkbox"/> Float Collar Cans</p> <p><input type="checkbox"/> Other:</p>	<p><b>HAZARD WARNING SYMBOL</b></p>  <p>14"</p> <p>11"</p> <p>2" band width</p>	<p><b><u>QTY</u></b> <b><u>Message</u></b></p> <p>_____ ROCK</p> <p>_____ DANGER</p> <p>_____ RAPIDS</p> <p>_____ SHOAL</p> <p>_____ STUMP</p> <p>_____ SHALLOW AREA</p> <p>_____ HAZARD AREA</p> <p>_____ DANGER DAM</p> <p>_____ BOAT SWIM AREA</p>
<p><b><u>Buoy Types</u></b></p> <p><input checked="" type="checkbox"/> X Heavy Duty Regulatory</p> <p><input type="checkbox"/> Float Collar Cans</p> <p><input type="checkbox"/> Other:</p>	<p><b>RESTRICTED AREA SYMBOL</b></p>  <p>14"</p> <p>11"</p> <p>2" band width</p>	<p><b><u>QTY</u></b> <b><u>Message</u></b></p> <p>X _____ SWIM AREA</p> <p>_____ KEEP OUT</p> <p>_____ NO BOATS</p> <p>_____ BOATS KEEP OUT</p> <p>_____ CLOSED AREA</p> <p>_____ NO BOATING</p> <p>_____ DANGER DAM</p>
<p><b><u>Buoy Types</u></b></p> <p><input type="checkbox"/> X Heavy Duty Regulatory</p> <p><input type="checkbox"/> Float Collar Cans</p> <p><input type="checkbox"/> Other:</p>	<p><b>INFORMATION SYMBOL</b></p>  <p>14"</p> <p>11"</p> <p>2" band width</p>	<p><b><u>QTY</u></b> <b><u>Message</u></b></p> <p>_____ REST ROOM 1 MILE</p> <p>_____ STATE PARK AHEAD</p> <p>_____ MARINA ENTRANCE</p> <p>_____ FISH ATTRACTOR</p>

**G. Notes or Comments:**

This request is for both buoys and location approval. If Buoy grant request is denied, we request separate consideration of buoy location approval.

**H. Signature**

Signature: \_\_\_\_\_ Date: \_\_\_\_\_

# Beachwood Cove Association

## "Swim Area" Buoy Locations

Google Maps



Map data ©2025 Google 200 ft